


51° 44' 23.08" N  
6° 19' 38.17" W

UK-Ireland Crossing 1



51° 39' 07.78" N  
6° 19' 58.24" W

UK-Ireland Crossing 1


SOLAS

Greenlink  
Interconnector


400m

Hibernia Cable  
Crossing Point  
51° 40' 59.19" N  
6° 17' 47.68" W

Hibernia



51° 44' 20.69" N  
6° 05' 34.41" W

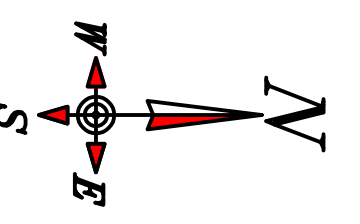


51° 38' 56.78" N  
6° 05' 45.72" W

**LEGEND**

- █ Site Boundary
- ▬ (MAC240030 Boundary)
- █ Beaufort Cable Route
- █ Irish EEZ
- ▬ Irish 12nm
- WGS84 Co-ordinates

**NOTE:**  
Licence Area = 1,538 ha



CLIENT

An Comisiun Pleanála

PROJECT

Beaufort Cable System

TITLE

Site Layout Map (4/4)

REV	DATE	DESCRIPTION
02	07/04/2026	For Issue
01	29/01/2026	Draft

PROJECT NUMBER  
1354

DRAWING NUMBER  
1354-ACP-104

DRAWN BY	SCALE
GJV	1:25,000 @ A1
CHECKED BY	SCALE
KVJ	1:50,000 @ A3
APPROVED BY	SCALE
KVJ	

